

LEGEND

● Proposed Turbine Location	Urban - Built-up Areas and Gardens
□ Site Boundary	u1b - Developed Land; Sealed Surface
— Indicative Proposed Track	u1b5 - Building
— Indicative Track to be Upgraded	u1b6 - Other Developed Land
○ GW/DTE - High Potential	u1c - Artificial Unvegetated, Unsealed Surface
○ Habitat Feature	u1e - Built Linear Feature
○ Ruined Building	Wetland - Fen Marsh and Swamp
○ Species of Interest	fta6 - Degraded Blanket Bog
— Survey Boundary	f2 - Fen Marsh and Swamp
Primary Habitat Classification	i2c - Upland Flushes Fens and Swamps
Urban - Built-up Areas and Gardens	i2c8 - Transition Mires and Quaking Bogs; Upland (H7140)
u1e - Built Linear Feature	i2d - Aquatic Marginal Vegetation
Rivers and Lakes - Rivers and Streams	i2e - Reedbeds
i2b - Other Rivers and Streams	i2f - Other Swamp
Grassland - Acid Grassland	Woodland and Forest - Broadleaved Mixed and Yew Woodland
g1b6 - Other Upland Acid Grassland	w1d - Wet Woodland
g1c - Bracken	w1d6 - Bog Woodland (H91D0)
Grassland - Neutral Grassland	w1f7 - Other Lowland Mixed Deciduous Woodland
g3c - Other Neutral Grassland	w1g - Other Woodland; Broadleaved
g3c7 - Deschampsia Neutral Grassland	w1h - Other Woodland; Mixed
g3c8 - Holcus-Juncus Neutral Grassland	w1h5 - Other Woodland; Mixed; Mainly Broadleaved
Heathland - Dwarf Shrub Heath	w1h6 - Other Woodland; Mixed; Mainly Conifer Woodland
h1b - Upland Heathland	Woodland and Forest - Coniferous Woodland
Heathland and Shrub - Dense Scrub	w2b - Other Scots Pine Woodland
h3e - Gorse Scrub	w2c - Other Coniferous Woodland
h3h - Mixed Scrub	
Rivers and Lakes - Standing Open Water and Canals	
r1 - Standing Open Water and Canal	
Sparsely Vegetated Land - Inland Rock	
s1d - Other Inland Rock and Scree	

Secondary Codes:

10 Scattered scrub	212 High forest
12 Scattered bracken	407 Tall fen
14 Scattered rushes	411 Transition fen
15 Rushes dominant	503 Wet
16 Tall forbs	504 Waterlogged
29 Plantation	509 Acidic substrate
30 Semi-natural woodland	511 Compacted substrate
32 Scattered trees	516 Active Management
40 Ponds (priority habitat)	522 Native
45 Reservoir	523 Non-native
47 Freshwater - natural	532 Scattered grass
81 Ruderal or ephemeral	612 Fence
84 Wind farm	800 Road
90 Cemeteries and churchyards	818 Residential building
102 Sheep-grazed	825 Ruined building
108 Frequently mown	828 Cattle or historic building or monument
128 Tall or tussocky sward	828 Vegetated garden
201 Young trees - planted	838 Disused quarry
202 Young trees - self-set	839 Track
208 Felled	853 Mortared wall
207 Forest brash	

Eurowind Energy™



CARRON VALLEY
SCOPING - ECOLOGY
UK HABITAT SURVEY

FIGURE 15.a

Scale: 1:15,000 @ A3 Date: JULY 2024



428.V12085.00001.0001.0 UK Habitat

267500

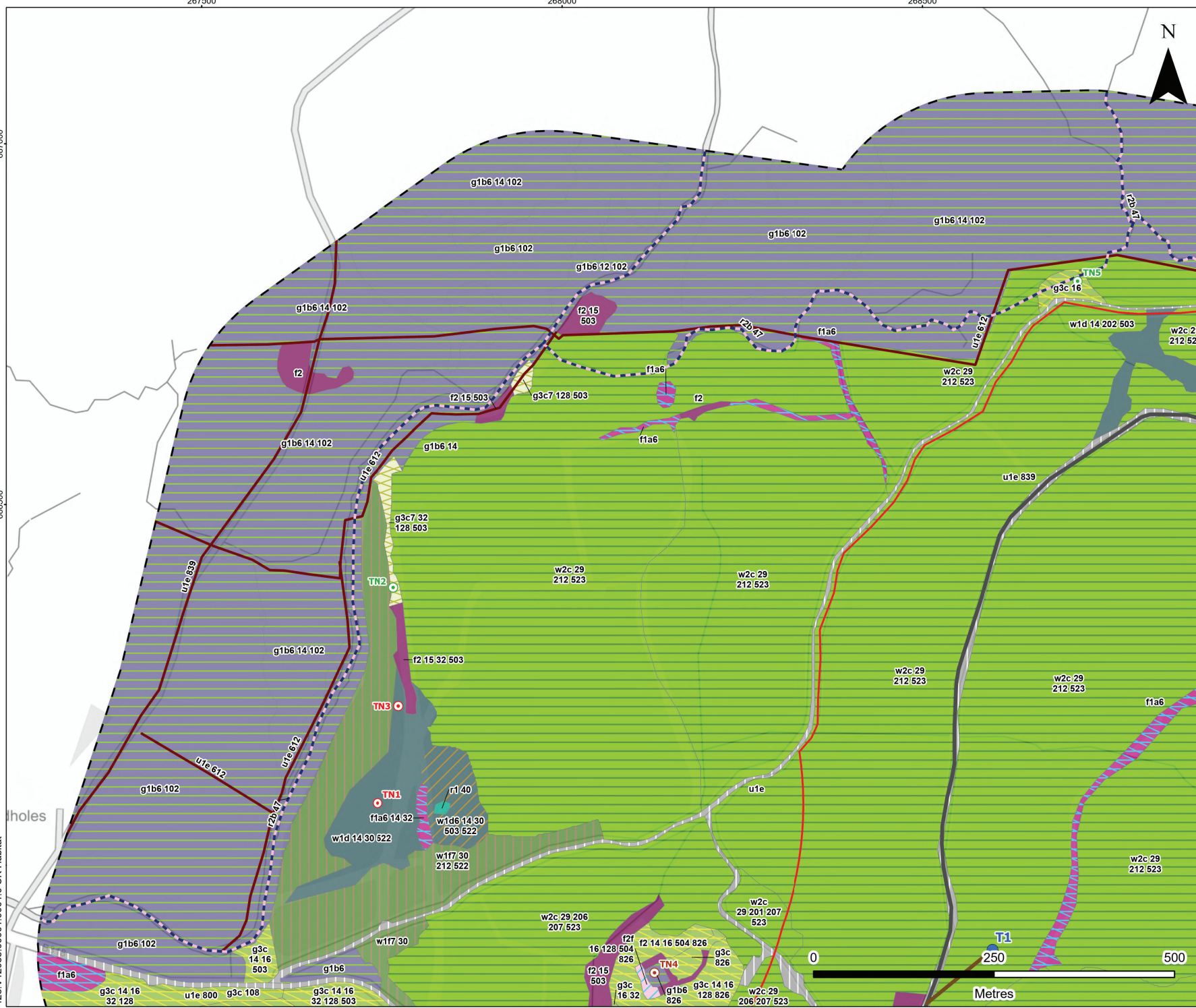
268000

268500

687000

686500

428.V12085.00001.0001.0 UK Habitat



LEGEND

Proposed Turbine Location	g3c7 - Deschampsia Neutral Grassland
Site Boundary	Rivers and Lakes - Standing Open Water and Canals
Indicative Proposed Track	r1 - Standing Open Water and Canal
Indicative Track to be Upgraded	Urban - Built-up Areas and Gardens
GWLTE - High Potential	u1e - Built Linear Feature
Habitat Feature	Wetland - Fen Marsh and Swamp
Ruined Building	f1a6 - Degraded Blanket Bog
Survey Boundary	f2 - Fen Marsh and Swamp
Primary Habitat Classification	
Urban - Built-up Areas and Gardens	Woodland and Forest - Broadleaved Mixed and Yew Woodland
Rivers and Lakes - Rivers and Streams	w1d - Wet Woodland
f2b - Other Rivers and Streams	w1d6 - Bog Woodland (H91D0)
Grassland - Acid Grassland	w1f7 - Other Lowland Mixed Deciduous Woodland
g1b6 - Other Upland Acid Grassland	Woodland and Forest - Coniferous Woodland
Grassland - Neutral Grassland	w2c - Other Coniferous Woodland
g3c - Other Neutral Grassland	

Secondary Codes:

10 Scattered scrub	212 High forest
12 Scattered bracken	407 Tall fen
14 Scattered rushes	411 Transition fen
15 Rushes dominant	503 Wet
16 Tall forbs	504 Waterlogged
29 Plantation	509 Acidic substrate
30 Semi-natural woodland	511 Compacted substrate
32 Scattered trees	516 Active Management
40 Ponds (priority habitat)	522 Native
45 Reservoir	523 Non-native
47 Freshwater - natural	532 Scattered grass
81 Ruderal or ephemeral	612 Fence
84 Wind farm	800 Road
90 Cemeteries and churchyards	818 Residential building
102 Sheep-grazed	825 Ruined building
108 Frequently mown	828 Castle or historic building or monument
128 Tall or tussocky sward	828 Vegetated garden
201 Young trees - planted	838 Disused quarry
202 Young trees - self-set	839 Track
208 Felled	853 Mortared wall
207 Forest brash	

Eurowind Energy™

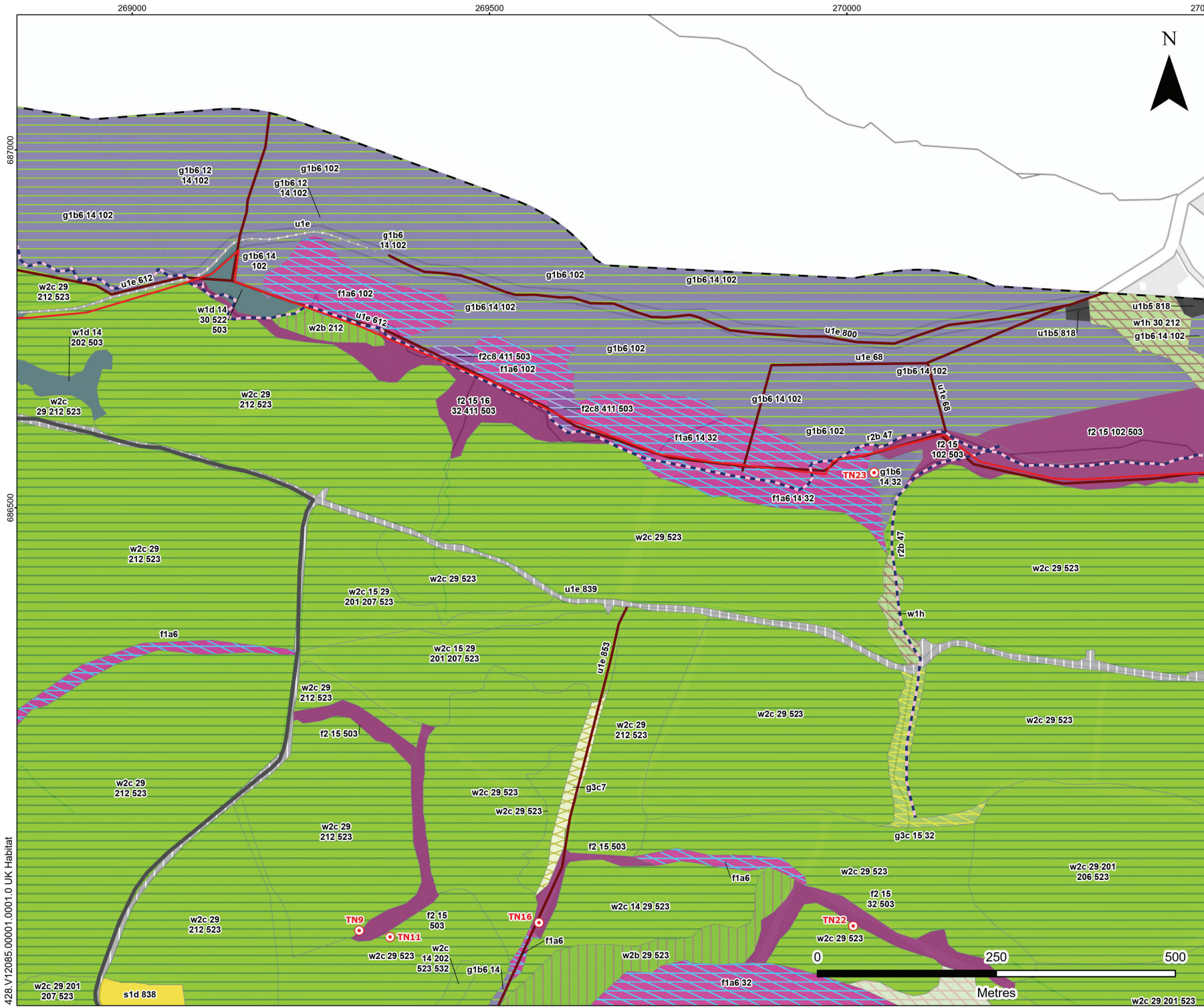


CARRON VALLEY
SCOPING - ECOLOGY
UK HABITAT SURVEY

FIGURE 15.b

Scale 1:5,000 @ A3 Date JULY 2024





LEGEND

- Site Boundary
- Indicative Track to be Upgraded
- GWDE - High Potential
- Survey Boundary
- Primary Habitat Classification**
- Urban - Built-up Areas and Gardens
 - u1e - Built Linear Feature
- Rivers and Lakes - Rivers and Streams
 - r2b - Other Rivers and Streams
- Grassland - Acid Grassland
 - g1b6 - Other Upland Acid Grassland
- Grassland - Neutral Grassland
 - g3c - Other Neutral Grassland
 - g3c7 - Deschampsia Neutral Grassland
- Sparingly Vegetated Land - Inland Rock
 - s1d - Other Inland Rock and Scree
- Urban - Built-up Areas and Gardens
 - u1b5 - Building
 - u1e - Built Linear Feature
- Wetland - Fen Marsh and Swamp
 - f1a6 - Degraded Blanket Bog
 - f2 - Fen Marsh and Swamp
 - f2c8 - Transition Mires and Quaking Bogs; Upland (H7140)
- Woodland and Forest - Broadleaved Mixed and Yew Woodland
 - w1d - Wet Woodland
 - w1h - Other Woodland; Mixed
 - w1h6 - Other Woodland; Mixed; Mainly Conifer
- Woodland and Forest - Coniferous Woodland
 - w2b - Other Scots Pine Woodland
 - w2c - Other Coniferous Woodland

Secondary Codes:

10 Scattered scrub	212 High forest
12 Scattered bracken	407 Tall fen
14 Scattered rushes	411 Transition fen
15 Rushes dominant	503 Wet
16 Tall forbs	504 Waterlogged
29 Plantation	509 Acidic substrate
30 Semi-natural woodland	511 Compacted substrate
32 Scattered trees	516 Active Management
40 Ponds (priority habitat)	522 Native
45 Reservoir	523 Non-native
47 Freshwater - natural	532 Scattered grass
81 Ruderal or ephemeral	612 Fence
84 Wind farm	800 Road
90 Cemeteries and churchyards	818 Residential building
102 Sheep-grazed	825 Ruined building
108 Frequently mown	828 Castle or historic building or monument
128 Tall or tussocky sward	828 Vegetated garden
201 Young trees - planted	838 Dissused quarry
202 Young trees - self-set	839 Track
208 Felled	853 Mortared wall
207 Forest brash	

Eurowind Energy™

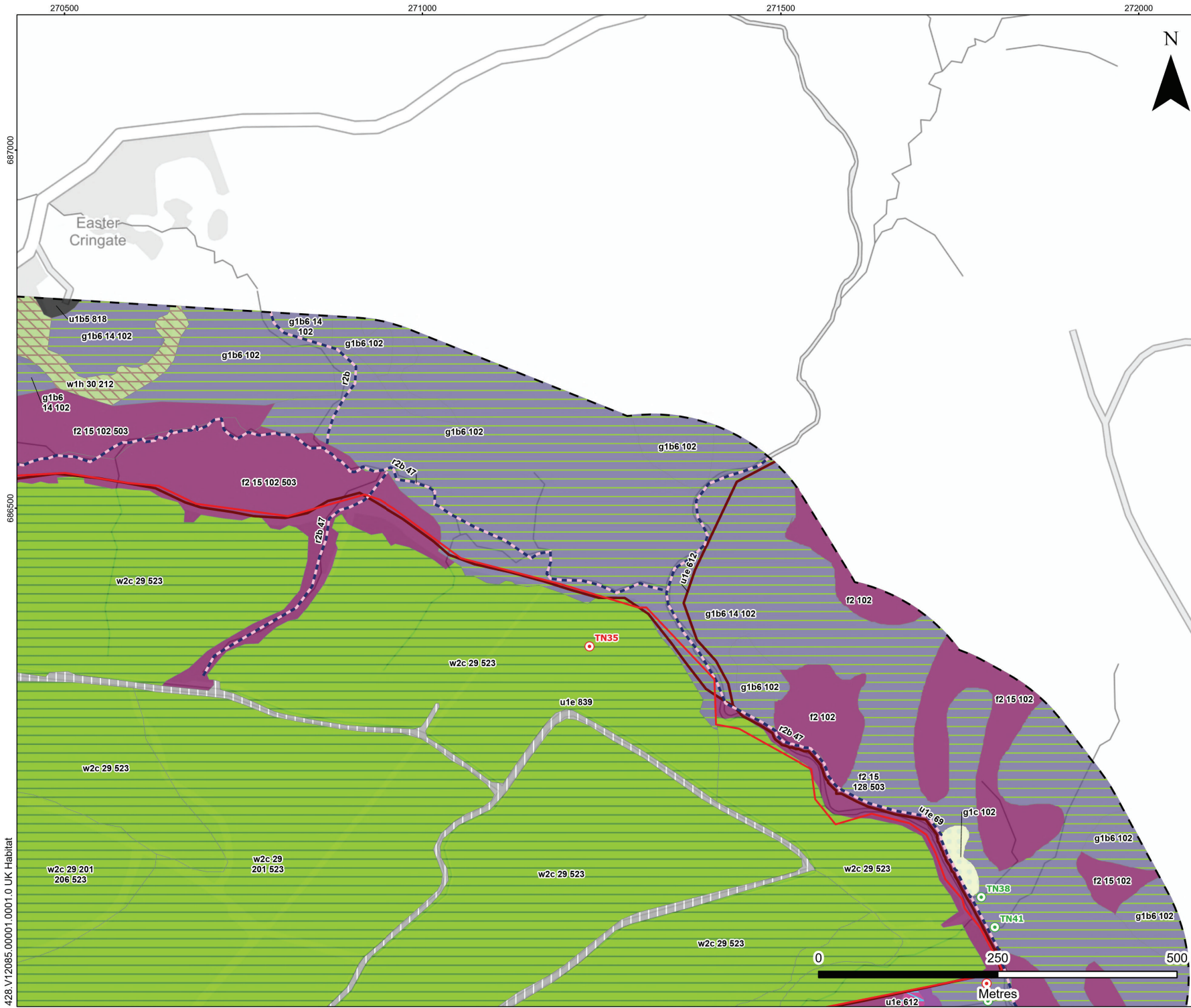


CARRON VALLEY
SCOPING - ECOLOGY
UK HABITAT SURVEY

FIGURE 15.c

Scale 1:5,000 @ A3 Date JULY 2024

428.V12085.00001.0001.0 UK Habitat



LEGEND

- Site Boundary
- GWDTA - High Potential
- Habitat Feature
- Survey Boundary

Primary Habitat Classification

Urban - Built-up Areas and Gardens

- u1e - Built Linear Feature

Rivers and Lakes - Rivers and Streams

- r2b - Other Rivers and Streams

Grassland - Acid Grassland

- g1b6 - Other Upland Acid Grassland
- g1c - Bracken

Urban - Built-up Areas and Gardens

- u1b5 - Building
- u1e - Built Linear Feature

Wetland - Fen Marsh and Swamp

- f1a6 - Degraded Blanket Bog
- f2 - Fen Marsh and Swamp
- f2c - Upland Flushes Fens and Swamps

Woodland and Forest - Broadleaved Mixed and Yew Woodland

- w1h - Other Woodland; Mixed

Woodland and Forest - Coniferous Woodland

- w2c - Other Coniferous Woodland

Secondary Codes:

212 High forest
10 Scattered scrub
12 Scattered bracken
14 Scattered tussocks
15 Rushes dominant
16 Tall forbs
29 Plantation
30 Semi-natural woodland
32 Scattered trees
40 Ponds (priority habitat)
45 Reservoir
47 Freshwater - natural
81 Ruderal or ephemeral
84 Wind farm
90 Cemeteries and churchyards
102 Sheep-grazed
108 Frequently mown
128 Tall or tussocky sward
201 Young trees - planted
202 Young trees - self-set
208 Felled
207 Forest brash
407 Tall fen
411 Transition fen
503 Wet
504 Waterlogged
509 Acidic substrate
511 Compacted substrate
516 Active Management
522 Native
523 Non-native
532 Scattered grass
612 Fence
800 Road
818 Residential building
825 Ruined building
828 Castle or historic building or monument
828 Vegetated garden
838 Disused quarry
839 Track
853 Mortared wall

Eurowind Energy™



CARRON VALLEY
SCOPING - ECOLOGY
UK HABITAT SURVEY

FIGURE 15.d

Scale 1:5,000 @ A3 Date JULY 2024

428.V12085.00001.0 UK Habitat



LEGEND

Site Boundary	u1e - Built Linear Feature
Indicative Proposed Track	Wetland - Fen Marsh and Swamp
Indicative Track to be Upgraded	f1a6 - Degraded Blanket Bog
Ruined Building	f2 - Fen Marsh and Swamp
Survey Boundary	f2d - Aquatic Marginal Vegetation
Primary Habitat Classification	f2f - Other Swamp
Urban - Built-up Areas and Gardens	Woodland and Forest - Broadleaved Mixed and Yew Woodland
u1e - Built Linear Feature	w1f7 - Other Lowland Mixed Deciduous Woodland
Grassland - Acid Grassland	w1h5 - Other Woodland; Mixed; Mainly Broadleaved
g1b6 - Other Upland Acid Grassland	w1h6 - Other Woodland; Mixed; Mainly Conifer
Grassland - Neutral Grassland	Woodland and Forest - Coniferous Woodland
g3c - Other Neutral Grassland	w2c - Other Coniferous Woodland
Rivers and Lakes - Standing Open Water and Canals	
r1 - Standing Open Water and Canal	
Urban - Built-up Areas and Gardens	
u1b - Developed Land; Sealed Surface	

Secondary Codes:

10 Scattered scrub	212 High forest
12 Scattered bracken	407 Tall fen
14 Scattered rushes	411 Transition fen
15 Rushes dominant	503 Wet
16 Tall forbs	504 Waterlogged
29 Plantation	509 Acidic substrate
30 Semi-natural woodland	511 Compacted substrate
32 Scattered trees	516 Active Management
40 Ponds (priority habitat)	522 Native
45 Reservoir	523 Non-native
47 Freshwater - natural	532 Scattered grass
81 Ruderal or ephemeral	612 Fence
84 Wind farm	800 Road
90 Cemeteries and churchyards	818 Residential building
102 Sheep-grazed	825 Ruined building
108 Frequently mown	828 Castle or historic building or monument
128 Tall or tussocky sward	828 Vegetated garden
201 Young trees - planted	838 Disused quarry
202 Young trees - self-set	839 Track
208 Felled	853 Mortared wall
207 Forest brash	

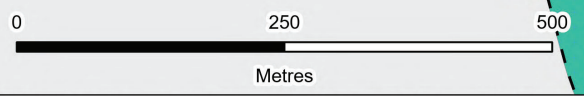
428.V12085.00001.0001.0 UK Habitat

Eurowind Energy™



CARRON VALLEY
SCOPING - ECOLOGY
UK HABITAT SURVEY

FIGURE 15.e



Scale 1:5,000 @ A3 Date JULY 2024



- LEGEND**
- Proposed Turbine Location
 - Site Boundary
 - Indicative Proposed Track
 - Indicative Track to be Upgraded
 - GWDTE - High Potential
 - Habitat Feature
 - Species of Interest
 - Survey Boundary
 - Primary Habitat Classification
 - Urban - Built-up Areas and Gardens
 - u1e - Built Linear Feature
 - Rivers and Lakes - Rivers and Streams
 - r2b - Other Rivers and Streams
 - Grassland - Acid Grassland
 - g1b6 - Other Upland Acid Grassland
 - Grassland - Neutral Grassland
 - g3c - Other Neutral Grassland
 - g3c7 - Deschampsia Neutral Grassland
 - g3c8 - Holcus-Juncus Neutral Grassland
 - Heathland - Dwarf Shrub Heath
 - h1b - Upland Heathland
 - Rivers and Lakes - Standing Open Water and Canals
 - r1 - Standing Open Water and Canal
 - Sparsely Vegetated Land - Inland Rock
 - s1d - Other Inland Rock and Scree
 - Urban - Built-up Areas and Gardens
 - u1b5 - Building
 - u1e - Built Linear Feature
 - Wetland - Fen Marsh and Swamp
 - f1a6 - Degraded Blanket Bog
 - f2 - Fen Marsh and Swamp
 - f2d - Aquatic Marginal Vegetation
 - f2f - Other Swamp
 - Woodland and Forest - Broadleaved Mixed and Yew Woodland
 - w1d - Wet Woodland
 - w1h - Other Woodland; Mixed
 - w1h5 - Other Woodland; Mixed; Mainly Broadleaved
 - w1h6 - Other Woodland; Mixed; Mainly Conifer
 - Woodland and Forest - Coniferous Woodland
 - w2b - Other Scott's Pine Woodland
 - w2c - Other Coniferous Woodland
- Secondary Codes:**
- 10 Scattered scrub
 - 12 Scattered bracken
 - 14 Scattered rushes
 - 15 Rushes dominant
 - 16 Tall forbs
 - 29 Plantation
 - 30 Semi-natural woodland
 - 32 Scattered trees
 - 40 Ponds (priority habitat)
 - 45 Reservoir
 - 47 Freshwater - natural
 - 81 Ruderal or ephemeral
 - 84 Wind farm
 - 90 Cemeteries and churchyards
 - 102 Sheep-grazed
 - 108 Frequently mown
 - 128 Tall or tussocky sward
 - 201 Young trees - planted
 - 202 Young trees - self-set
 - 208 Felled
 - 207 Forest brash
 - 212 High forest
 - 407 Tall fen
 - 411 Transition fen
 - 503 Wet
 - 504 Waterlogged
 - 509 Acidic substrate
 - 511 Compacted substrate
 - 516 Active Management
 - 522 Native
 - 523 Non-native
 - 532 Scattered grass
 - 612 Fence
 - 800 Road
 - 818 Residential building
 - 825 Ruined building
 - 828 Castle or historic building or monument
 - 828 Vegetated garden
 - 838 Disused quarry
 - 839 Track
 - 853 Mortared wall

Eurowind Energy™

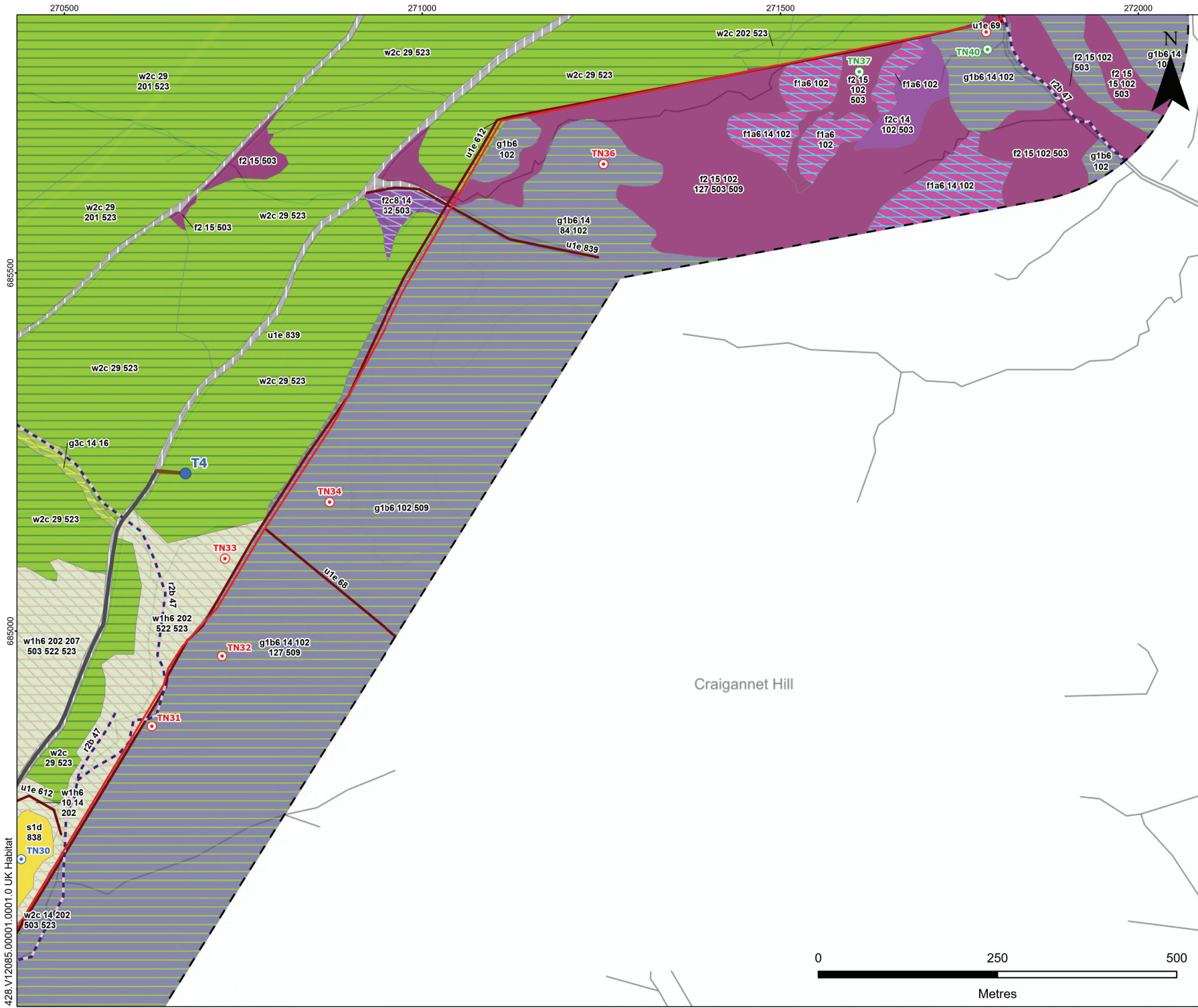


CARRON VALLEY
SCOPING - ECOLOGY
UK HABITAT SURVEY

FIGURE 15.f

Scale 1:5,000 @ A3 Date JULY 2024

42B.V12085.00001.0001.0 UK Habitat

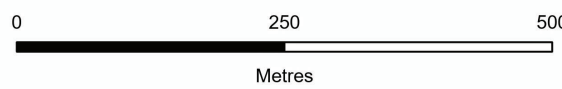


LEGEND

● Proposed Turbine Location	Grassland - Neutral Grassland
□ Site Boundary	g3c - Other Neutral Grassland
— Indicative Proposed Track	Sparingly Vegetated Land - Inland Rock
— Indicative Track to be Upgraded	s1d - Other Inland Rock and Scree
○ GWDETE - High Potential	Urban - Built-up Areas and Gardens
○ Habitat Feature	u1e - Built Linear Feature
○ Species of Interest	Wetland - Fen Marsh and Swamp
▭ Survey Boundary	f1a6 - Degraded Blanket Bog
Primary Habitat Classification	
Urban - Built-up Areas and Gardens	f2c - Fen Marsh and Swamp
u1e - Built Linear Feature	f2c - Upland Flushes Fens and Swamps
Rivers and Lakes - Rivers and Streams	f2c8 - Transition Mires and Quaking Bogs; Upland (H7140)
z2b - Other Rivers and Streams	Woodland and Forest - Broadleaved Mixed and 'New Woodland'
Grassland - Acid Grassland	w1h6 - Other Woodland; Mixed; Mainly Conifer
g1b6 - Other Upland Acid Grassland	Woodland and Forest - Coniferous Woodland
	w2c - Other Coniferous Woodland

Secondary Codes:	212 High forest
10 Scattered scrub	407 Tall fen
12 Scattered bracken	411 Transition fen
14 Scattered rushes	503 Wet
15 Rushes dominant	504 Waterlogged
16 Tall forbs	509 Acidic substrate
29 Plantation	511 Compacted substrate
30 Semi-natural woodland	516 Active Management
32 Scattered trees	522 Native
40 Ponds (priority habitat)	523 Non-native
45 Reservoir	532 Scattered grass
47 Freshwater - natural	612 Fence
81 Ruderal or ephemeral	800 Road
84 Wind farm	818 Residential building
90 Cemeteries and churchyards	825 Ruined building
102 Sheep-grazed	828 Castle or historic building or monument
108 Frequently mown	828 Vegetated garden
128 Tall or tussocky sward	838 Dissolved quarry
201 Young trees - planted	839 Track
202 Young trees - self-set	853 Mortared wall
208 Felled	
207 Forest brush	

Craigannet Hill



Eurowind Energy™

SLR

CARRON VALLEY
SCOPING - ECOLOGY
UK HABITAT SURVEY

FIGURE 15.g

Scale 1:5,000 @ A3 Date JULY 2024

428.V12085.00001.0001.0 UK Habitat



LEGEND

Site Boundary	Indicative Track to be Upgraded	Habitat Feature	Ruined Building	Species of Interest	Survey Boundary
Urban - Built-up Areas and Gardens	Rivers and Lakes - Rivers and Streams	Grassland - Acid Grassland	Grassland - Neutral Grassland	Heathland and Shrub - Dense Scrub	Rivers and Lakes - Standing Open Water and Canals
u1b5 - Building	r1 - Standing Open Water and Canal	g1b6 - Other Upland Acid Grassland	h3h - Mixed Scrub	r1 - Standing Open Water and Canal	r1 - Standing Open Water and Canal
u1b6 - Other Developed Land	TN18	g3c - Other Neutral Grassland	TN24	TN26	TN27
u1e - Built Linear Feature	TN27	g3c7 - Deschampsia Neutral Grassland	TN47	TN47	TN47
Wetland - Fen Marsh and Swamp	TN47	w1d - Wet Woodland	TN47	TN47	TN47
f2 - Fen Marsh and Swamp	TN47	w1g - Other Woodland; Broadleaved	TN47	TN47	TN47
f2d - Aquatic Marginal Vegetation	TN47	w1h - Other Woodland; Mixed	TN47	TN47	TN47
f2f - Other Swamp	TN47	w1h5 - Other Woodland; Mixed; Mainly Broadleaved	TN47	TN47	TN47
Woodland and Forest - Broadleaved Mixed and Yew Woodland	TN47	w1h6 - Other Woodland; Mixed; Mainly Conifer Woodland	TN47	TN47	TN47
w1d - Wet Woodland	TN47	w2c - Other Coniferous Woodland	TN47	TN47	TN47
w1g - Other Woodland; Broadleaved	TN47	TN47	TN47	TN47	TN47
w1h - Other Woodland; Mixed	TN47	TN47	TN47	TN47	TN47
w1h5 - Other Woodland; Mixed; Mainly Broadleaved	TN47	TN47	TN47	TN47	TN47
w1h6 - Other Woodland; Mixed; Mainly Conifer Woodland	TN47	TN47	TN47	TN47	TN47
w2c - Other Coniferous Woodland	TN47	TN47	TN47	TN47	TN47
r1 - Standing Open Water and Canal	TN47	TN47	TN47	TN47	TN47
TN18	TN24	TN26	TN27	TN47	TN47
TN24	TN26	TN27	TN47	TN47	TN47
TN26	TN27	TN47	TN47	TN47	TN47
TN27	TN47	TN47	TN47	TN47	TN47
TN47	TN47	TN47	TN47	TN47	TN47
TN47	TN47	TN47	TN47	TN47	TN47
TN47	TN47	TN47	TN47	TN47	TN47
TN47	TN47	TN47	TN47	TN47	TN47
TN47	TN47	TN47	TN47	TN47	TN47
TN47	TN47	TN47	TN47	TN47	TN47
TN47	TN47	TN47	TN47	TN47	TN47
TN47	TN47	TN47	TN47	TN47	TN47
TN47	TN47	TN47	TN47	TN47	TN47
TN47	TN47	TN47	TN47	TN47	TN47
TN47	TN47	TN47	TN47	TN47	TN47
TN47	TN47	TN47	TN47	TN47	TN47
TN47	TN47	TN47	TN47	TN47	TN47
TN47	TN47	TN47	TN47	TN47	TN47
TN47	TN47	TN47	TN47	TN47	TN47
TN47	TN47	TN47	TN47	TN47	TN47
TN47	TN47	TN47	TN47	TN47	TN47
TN47	TN47	TN47	TN47	TN47	TN47
TN47	TN47	TN47	TN47	TN47	TN47
TN47	TN47	TN47	TN47	TN47	TN47
TN47	TN47	TN47	TN47	TN47	TN47
TN47	TN47	TN47	TN47	TN47	TN47
TN47	TN47	TN47	TN47	TN47	TN47
TN47	TN47	TN47	TN47	TN47	TN47
TN47	TN47	TN47	TN47	TN47	TN47
TN47	TN47	TN47	TN47	TN47	TN47
TN47	TN47	TN47	TN47	TN47	TN47
TN47	TN47	TN47	TN47	TN47	TN47
TN47	TN47	TN47	TN47	TN47	TN47
TN47	TN47	TN47	TN47	TN47	TN47
TN47	TN47	TN47	TN47	TN47	TN47
TN47	TN47	TN47	TN47	TN47	TN47
TN47	TN47	TN47	TN47	TN47	TN47
TN47	TN47	TN47	TN47	TN47	TN47
TN47	TN47	TN47	TN47	TN47	TN47
TN47	TN47	TN47	TN47	TN47	TN47
TN47	TN47	TN47	TN47	TN47	TN47
TN47	TN47	TN47	TN47	TN47	TN47
TN47	TN47	TN47	TN47	TN47	TN47
TN47	TN47	TN47	TN47	TN47	TN47
TN47	TN47	TN47	TN47	TN47	TN47
TN47	TN47	TN47	TN47	TN47	TN47
TN47	TN47	TN47	TN47	TN47	TN47
TN47	TN47	TN47	TN47	TN47	TN47
TN47	TN47	TN47	TN47	TN47	TN47
TN47	TN47	TN47	TN47	TN47	TN47
TN47	TN47	TN47	TN47	TN47	TN47
TN47	TN47	TN47	TN47	TN47	TN47
TN47	TN47	TN47	TN47	TN47	TN47
TN47	TN47	TN47	TN47	TN47	TN47
TN47	TN47	TN47	TN47	TN47	TN47
TN47	TN47	TN47	TN47	TN47	TN47
TN47	TN47	TN47	TN47	TN47	TN47
TN47	TN47	TN47	TN47	TN47	TN47
TN47	TN47	TN47	TN47	TN47	TN47
TN47	TN47	TN47	TN47	TN47	TN47
TN47	TN47	TN47	TN47	TN47	TN47
TN47	TN47	TN47	TN47	TN47	TN47
TN47	TN47	TN47	TN47	TN47	TN47
TN47	TN47	TN47	TN47	TN47	TN47
TN47	TN47	TN47	TN47	TN47	TN47
TN47	TN47	TN47	TN47	TN47	TN47
TN47	TN47	TN47	TN47	TN47	TN47
TN47	TN47	TN47	TN47	TN47	TN47
TN47	TN47	TN47	TN47	TN47	TN47
TN47	TN47	TN47	TN47	TN47	TN47
TN47	TN47	TN47	TN47	TN47	TN47
TN47	TN47	TN47	TN47	TN47	TN47
TN47	TN47	TN47	TN47	TN47	TN47
TN47	TN47	TN47	TN47	TN47	TN47
TN47	TN47	TN47	TN47	TN47	TN47
TN47	TN47	TN47	TN47	TN47	TN47
TN47	TN47	TN47	TN47	TN47	TN47
TN47	TN47	TN47	TN47	TN47	TN47
TN47	TN47	TN47	TN47	TN47	TN47
TN47	TN47	TN47	TN47	TN47	TN47
TN47	TN47	TN47	TN47	TN47	TN47
TN47	TN47	TN47	TN47	TN47	TN47
TN47	TN47	TN47	TN47	TN47	TN47
TN47	TN47	TN47	TN47	TN47	TN47
TN47	TN47	TN47	TN47	TN47	TN47
TN47	TN47	TN47	TN47	TN47	TN47
TN47	TN47	TN47	TN47	TN47	TN47
TN47	TN47	TN47	TN47	TN47	TN47
TN47	TN47	TN47	TN47	TN47	TN47
TN47	TN47	TN47	TN47	TN47	TN47
TN47	TN47	TN47	TN47	TN47	TN47
TN47	TN47	TN47	TN47	TN47	TN47
TN47	TN47	TN47	TN47	TN47	TN47
TN47	TN47	TN47	TN47	TN47	TN47
TN47	TN47	TN47	TN47	TN47	TN47
TN47	TN47	TN47	TN47	TN47	TN47
TN47	TN47	TN47	TN47	TN47	TN47
TN47	TN47	TN47	TN47	TN47	TN47
TN47	TN47	TN47	TN47	TN47	TN47
TN47</					

